

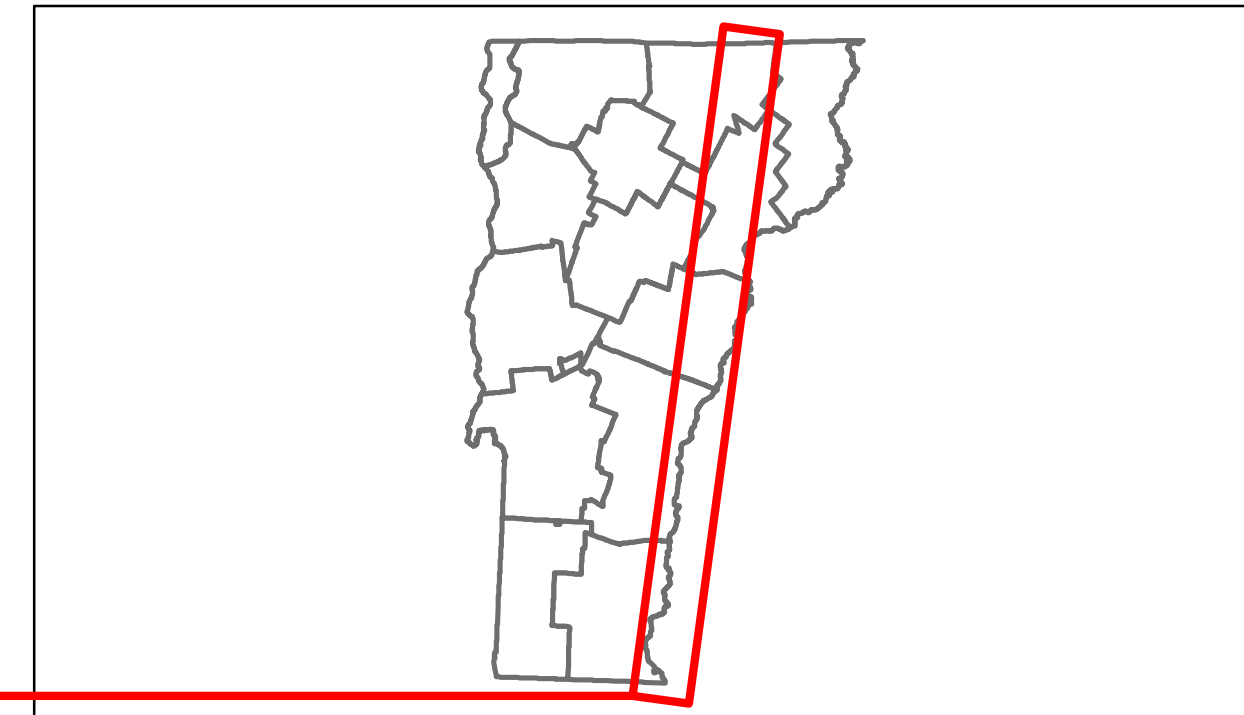


Route Log Progress Chart

DRAFT

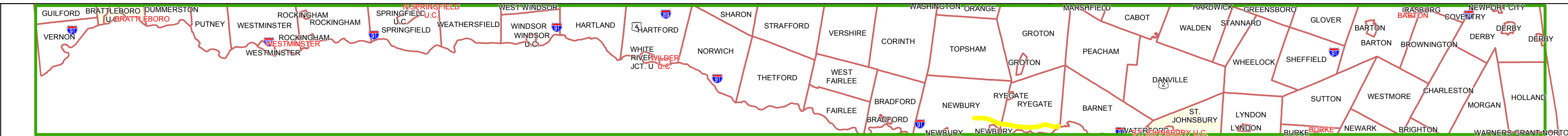
Please Note: Errors and Omissions May Exist.
Contact the VTrans Mapping Unit with questions or concerns.

DISTRICT	TOWN	ROUTE
	[u'1091-0000']	I-91



Base Map

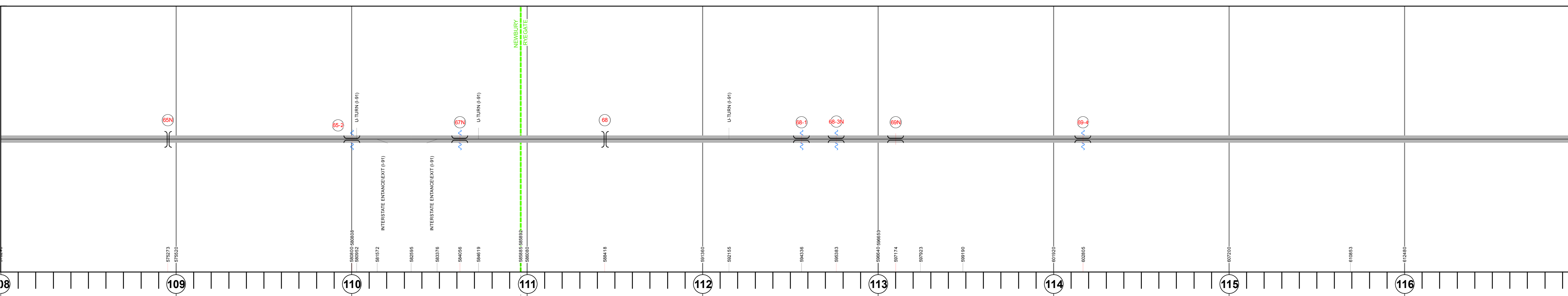
1 in = 7 miles



Stick Diagram

Scale: 1in = 2000 FEET

- Primary Structures
- Secondary Structures
- Stations (Feet)
- Railroad Crossings
- Divided State Highway
- State Highway
- Divided Class 1 Town Highway
- Class 1 Town Highway
- Town Boundary
- District Boundaries
- State/Town Highway Change
- Divided Highway Limits
- Ghost Section Boundary
- Streams



Road Widths

Travellane
Roadway
Lane Count
Base
Subbase

24	38	2	Two 2 1/2" Plant Mix Base Courses	24" Crushed Stone
----	----	---	-----------------------------------	-------------------


Curves

--	--	--	--	--	--	--	--	--	--

Grades

-5	-4	+5	-5	+3.38	-3.8	+2.2	-2.4	+3.47+3.48
----	----	----	----	-------	------	------	------	------------


Historic Projects



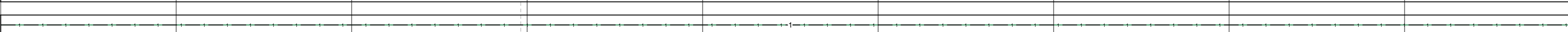
Maintenance Garage




Traffic Counters



Functional Class



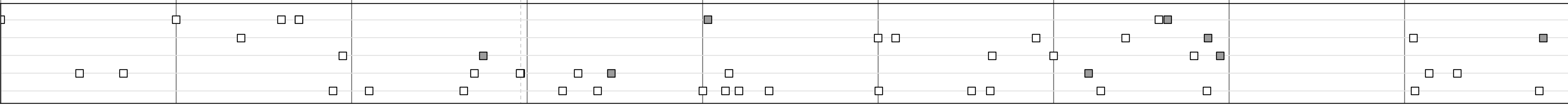
Speed Zone



AADT Counts

2012	5500			5100
2011	5400	XX		4900
2010	5300	XX		4700
2009	5300	XX		4700
2008	5300	XX		4700

Crash Locations



DESCRIPTION BLOCK

Bridge 65N:
Stringer/multi-beam or girder - 1973
Structure No. 200907D65N09071
Length: 130'
Height: 0.0'
Weight Limit: 0
Facility Carried: TR 00007
Bridge Type: WELDED PLATE GIRDER
Features Intersected: 191 UNDER TH NO 7

Culvert 65-2:
Culvert - 1973
Structure No. 30009165-209071
Length: 10'
Under Clearance: 10.0'
Facility Carried: I91
Bridge Type: CGMPP
Features Intersected: BROOK
Maintenance: State

Bridge 67N:
Stringer/multi-beam or girder - 1973
Structure No. 200091067N09072
Length: 334'
Width: 39.3'
Facility Carried: I 00091 ML
Bridge Type: 3SPN CONT WLD PLT GR
Features Intersected: WELLS RIVER
Surface: Bituminous
Maintenance/Ownership: State

Bridge 68:
Stringer/multi-beam or girder - 1973
Structure No. 2003100D6803101
Length: 335'
Height: 0.0'
Weight Limit: 0
Facility Carried: TR 00061
Bridge Type: 2SPN CONT WLD PLT GR
Features Intersected: 191 UNDER TH NO 8

Culvert 68-1:
Culvert - 1973
Structure No. 30009168-103101
Length: 7'
Under Clearance: 7.5'
Facility Carried: I91
Bridge Type: CGMPP
Features Intersected: BROOK
Maintenance: State

Culvert 68-3N:
Culvert - 1974
Structure No. 300091683N03101
Length: 10'
Under Clearance: 10.0'
Facility Carried: I91
Bridge Type: CGMPP
Features Intersected: BROOK
Maintenance: State

Bridge 69N:
Stringer/multi-beam or girder - 1976
Structure No. 200091069N03102
Length: 92'
Width: 38.0'
Under Clearance: 14.5'
Facility Carried: I 00091 ML
Bridge Type: ROLLED BEAM
Features Intersected: 191 OVER TH NO 1
Surface: Bituminous
Maintenance/Ownership: State

Culvert 69-4:
Culvert - 1976
Structure No. 30009169-403101
Length: 13'
Under Clearance: 11.0'
Facility Carried: I91
Bridge Type: R C BOX
Features Intersected: MANCHESTER BROOK
Maintenance: State

<p>Historic Projects</p> <ul style="list-style-type: none"> Retreatment Resurface Unknown Bituminous Mix Skinny Mix Bituminous Seal Gravel Surface Treated Gravel Plant Mix Reclaimed Base and Bituminous Concrete Concrete 	<p>Functional Class</p> <ul style="list-style-type: none"> 1 2 6 7 8 11 12 14 16 17 19 <p>Speed Zones</p> <ul style="list-style-type: none"> 25 30 35 40 45 50 55 60 65 	<p>Curves</p> <ul style="list-style-type: none"> curve left curve right <p>Grades</p> <ul style="list-style-type: none"> grade up grade down 	<p>Road Widths</p> <p>(ft)</p> <p>Traffic Counters</p> <p>(counter ID)</p>	<p>AADT</p> <p>(count)</p> <p>Crash Locations</p> <ul style="list-style-type: none"> Fatal Injury Property Damage Only Unknown Crash Type 	<p>Mileage by Functional Class By Sheet</p> <p>91-2 1 - Rural - Principal Arterial - Interstate 9.000</p> <p>Total Mileage: 9.000 mi</p>	<p>Mileage by Town By Sheet</p> <p>[u'1091-0000'] - 1091-0000 9.0 of 177.432</p> <p>Total Mileage: 9.0 mi</p>	<p>DISTRICT</p>	<p>TOWN</p> <p>[u'1091-0000']</p>	<p>Date: 11/14/13</p> <p>13 of 20 TWN mileage: 108.0 to 117.0</p>	<p>ROUTE</p> <p>I-91</p> <p>ETE mileage: 0.0 to 177.432</p>
---	---	--	--	---	--	---	------------------------	--	---	---